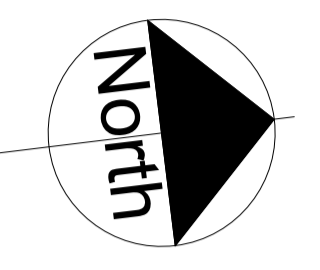
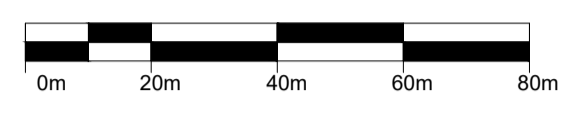


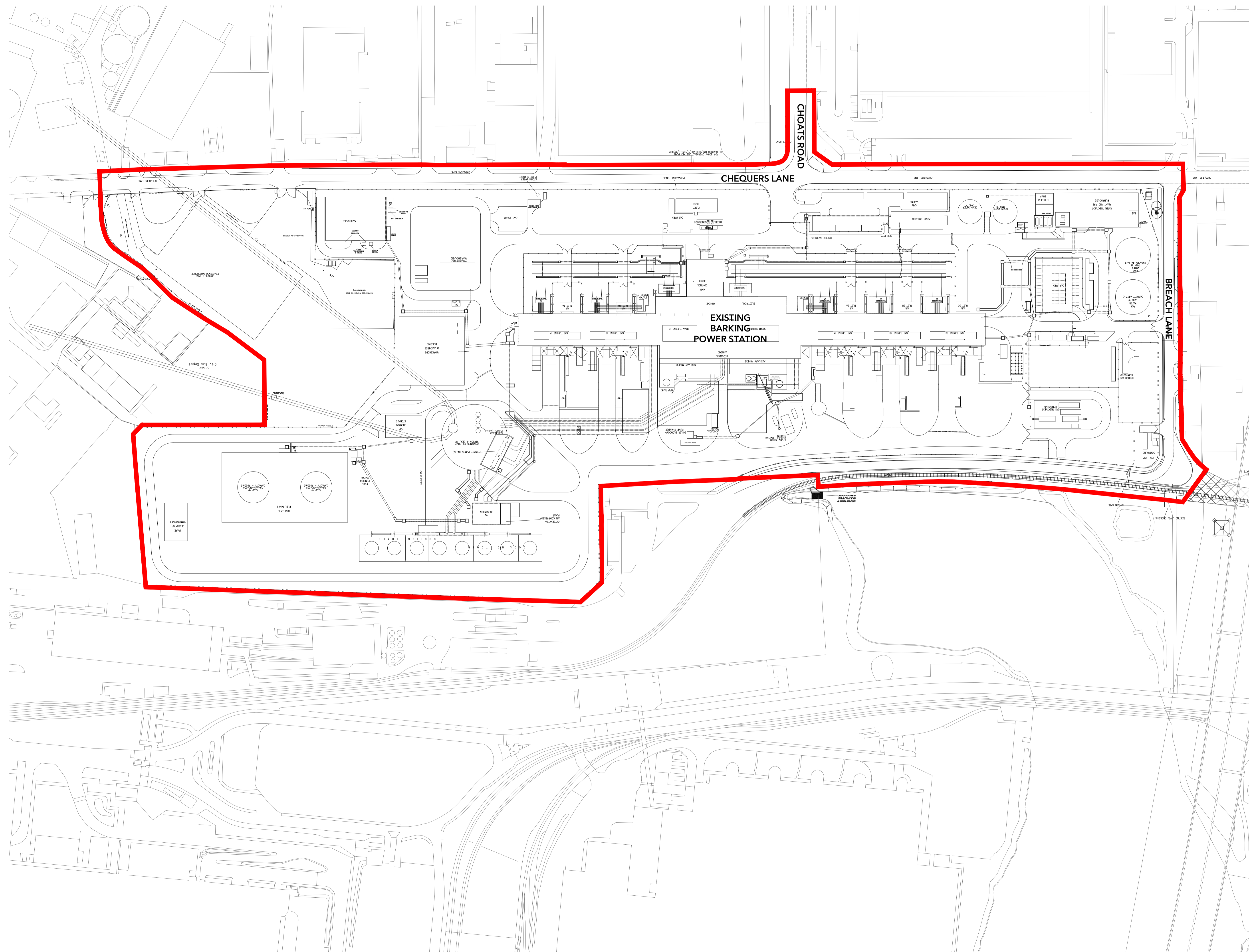
NOTES:  
 Copyright Chetwoods (Birmingham) Limited. No implied licence exists.  
 Contractors must verify all dimensions on site before commencing any work or shop drawings. This drawing is not to be scaled. Use figured dimensions only.  
 Subject to statutory approvals and survey.  
 Building areas are liable to adjustment over the course of the design process due to the ongoing construction detailing developments.  
 Please note the information contained within this drawing is solely for the benefit of the employer and should not be relied upon by third parties.  
 The CDM hazard management procedures for the Chetwoods aspects of the design of this project are to be found on the "Chetwoods - Hazard Analysis and Design Risk Assessment" and/or drawings. The full project design teams comprehensive set of hazard management procedures are available from the Principle Designer appointed for the project.



KEY

Application Boundary

Note:  
 - Site plan ownership boundaries provided by the City of London Corporation



Rev	Revision Description	Date	Author	Reviewer
P1	First Issue.	24.04.20	MB/MF	

**PLANNING**  
 32 Frederick Street,  
 Birmingham, B1 3HH



Project  
**CITY OF LONDON  
 CHEQUERS LANE, BARKING**

Client  
**CITY OF LONDON**

Drawing Title  
**SITE PLAN**

Scale	Size	Drawn	Checked	Date
1:1200	A1	MB	MF	24.04.20

Project	Originator	Zone	Level	Type	Role	Number	Rev.
4626	CA	00	00	DR	A	01002	PL1